






10k Course Map

Start Line – Face south on Ottawa Ave.
 Take Ottawa Ave. south to Lyon St.
 Left on Lyon St. to Division Ave.
 Left on Division Ave. to Coldbrook St.
 Left on Coldbrook St. to Monroe Ave.
 Right on Monroe Ave. to turnaround point just south of Melborne
 South on Monroe Ave to 6th Street Bridge
 Right onto 6th Street Bridge to Front Ave.
 Left on to Front Ave to 4th St.
 Right on 4th St. to Scriber Ave.
 Left on Scribner Ave. to Pearl St.
 Left on Pearl St. to Ford Museum Entrance
 Left into Ford Museum driveway, immediate right to sidewalk
 Follow sidewalk to Ah-Nab-Awen Park Trail
 Left on Ah-Nab-Awen Trail to Gillette Bridge
 Right on Gillette Bridge to Lyon St.
 Follow Lyon St. east to Ottawa Ave.
 Left on Ottawa Ave. to finish line
 Celebrate!

Key

-  Mile Markers
-  Aid Station
-  Medical

