






10k Course Map

Start Line – Face South on Ottawa Ave.
 Take Ottawa Ave. south to Lyon St.
 Left on Lyon St. to Division Ave.
 Left on Division Ave. to Coldbrook St.
 Left on Coldbrook St. to Monroe Ave.
 Right on Monroe Ave. to turnaround
 South on Monroe Ave to Canal Steet Park entrance
 (just past Coldbrook/Monroe)
 Follow Canal Street trail south to 6th Street Bridge
 Right onto 6th Street Bridge to Front Ave.
 Left on to Front Ave to 4th St.
 Right on 4th St. to Scriber Ave.
 Left on Scribner Ave. to Bridge/Michigan
 Left on Bridge/Michigan to Ah-Nab-Awen
 Park entrance
 Right to enter Ah-Nab-Awen Park , follow park trail
 to Gillette Bridge
 Cross Gillette Bridge to Lyon St.
 Take Lyon St. east to Ottawa Ave.
 Left on Ottawa Ave. to finish line
 Celebrate!

Key

-  Mile Markers
-  Aid Station
-  Medical

